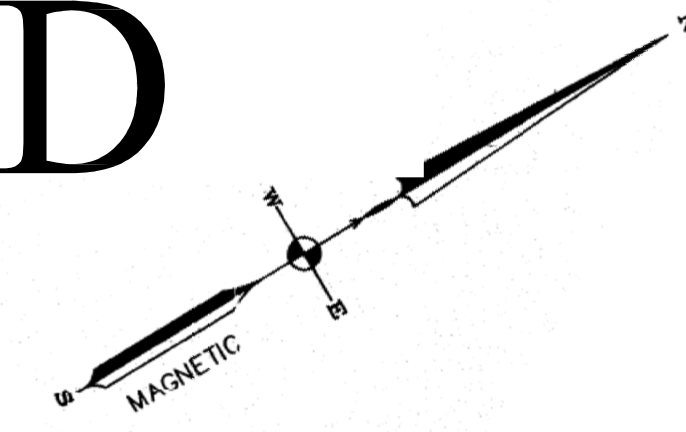


CEDAR HAVEN FAMILY CAMPGROUND



Enjoy our chainsaw carving throughout the campground..

Spend some time relaxing in our Screened-in Gazebo..

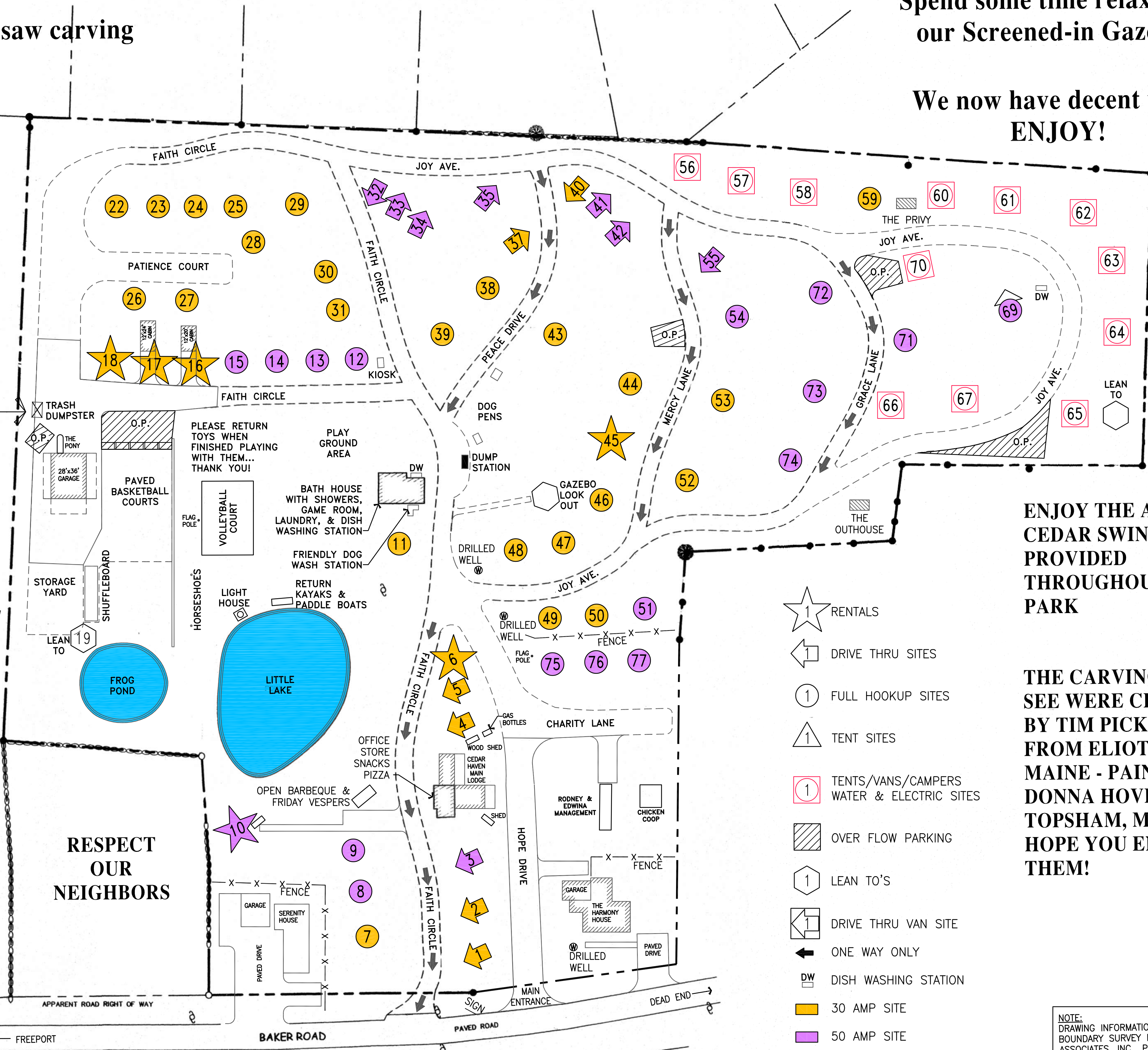
We now have decent wifi..
ENJOY!

PLEASE DRIVE SLOW IN PARK AT ALL TIMES
"5 MPH"

PLEASE HELP US BY USING THE DUMPSTER

NOTE: MUST WEAR LIFE JACKETS WHEN USING KAYAKS & PADDLE BOATS. CHILDREN 14 AND UNDER: PARENTS MUST BE PRESENT AT ALL TIMES IN POND AREA

RESPECT OUR NEIGHBORS



NOTE: SIZE OF CAMP SITES ARE LIMITED TO TENTS OR VANS UNLESS LISTED BELOW.

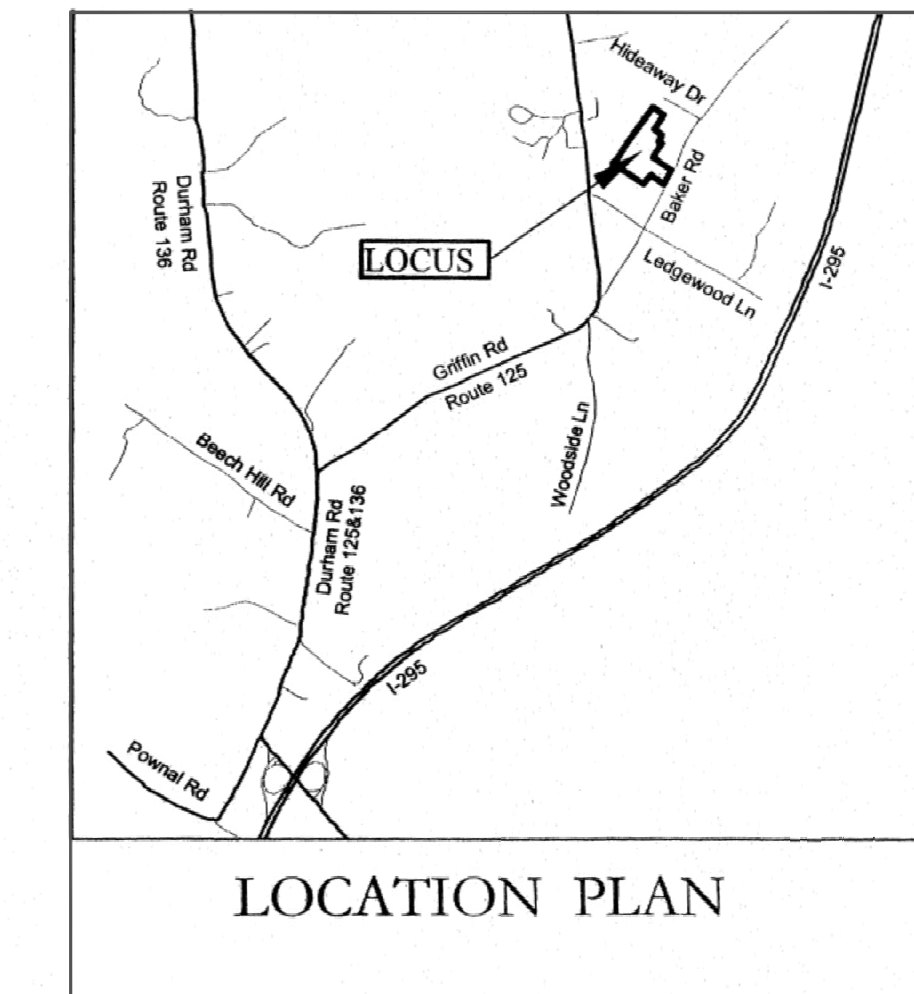
RV LENGTH OR RENTAL:	LOT NUMBER:
OVER 34 FT. LONG	2, 3, 7, 8, 9, 12, 13, 14, 15, 20B, 33, 34, 35, 37, 41, 42, 43, 51, 54, 55, 69, 74, 77
UP TO 34 FT. LONG	1, 4, 22, 23, 24, 25, 32, 39, 40, 44, 48, 50, 65, 66, 71, 73, 76
UP TO 30 FT. LONG	28, 29, 30, 31, 46, 47, 49, 52, 53, 61, 62, 67, 72, 75
UP TO 28 FT. LONG	5, 63, 64
UP TO 24 FT. LONG	11, 26, 27, 38, 56, 57, 58, 59, 60, 70
CAMPER RENTALS	6, 10, 18, 45
CABINS	16, 17
LEAN TO	19

ENJOY THE AMISH CEDAR SWINGS PROVIDED THROUGHOUT THE PARK

THE CARVINGS YOU SEE WERE CREATED BY TIM PICKETT FROM ELIOTT, MAINE - PAINTED BY DONNA HOVEY OF TOPSHAM, MAINE.. HOPE YOU ENJOY THEM!

- RENTALS
- DRIVE THRU SITES
- FULL HOOKUP SITES
- TENT SITES
- TENTS/VANS/CAMPERS WATER & ELECTRIC SITES
- OVER FLOW PARKING
- LEAN TO'S
- DRIVE THRU VAN SITE
- ONE WAY ONLY
- DISH WASHING STATION
- 30 AMP SITE
- 50 AMP SITE

NOTE: DRAWING INFORMATION TAKEN FROM BOUNDARY SURVEY DRAWING BY JONES ASSOCIATES, INC., POLAND SPRING, MAINE, DATED SEPT. 12, 2011.



LEGEND

	SUBJECT BOUNDARY LINE
	ABUTTER OR RIGHT OF WAY LINE
	STONE WALL
N/F	NOW OR FORMERLY
000/000	DEED BOOK PAGE REFERENCE
000-000	TAX MAP AND LOT NUMBER
	DECIDUOUS / CONIFEROUS TREE
	GRANITE MONUMENT FOUND
	IRON PIPE/ROD/REBAR FOUND
	DRILL HOLE FOUND
	5/8" REBAR W/ CAP TO BE SET
	UTILITY POLE

MAY THE LORD BLESS YOU AND KEEP YOU

UNTIL WE MEET AGAIN !